

4 Year Crop History



Owner/Operator:

Address:

Address:

Phone:

Date:

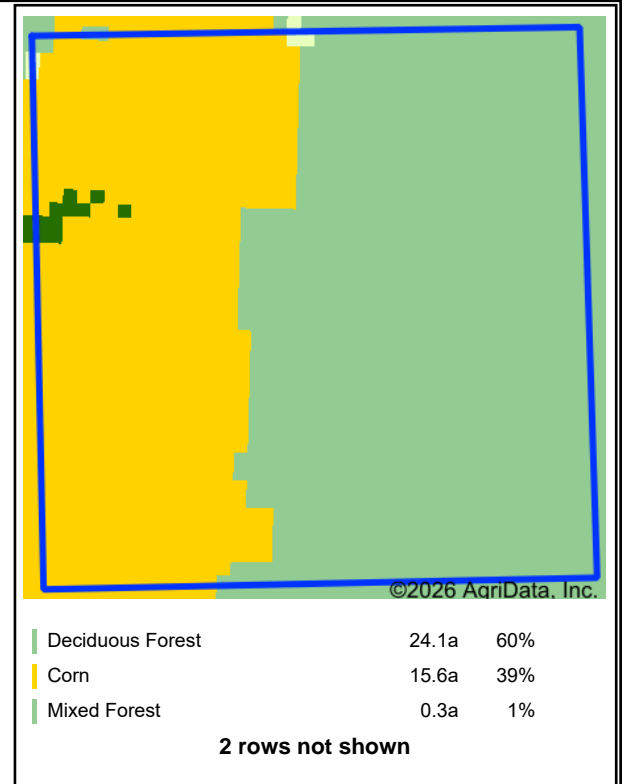
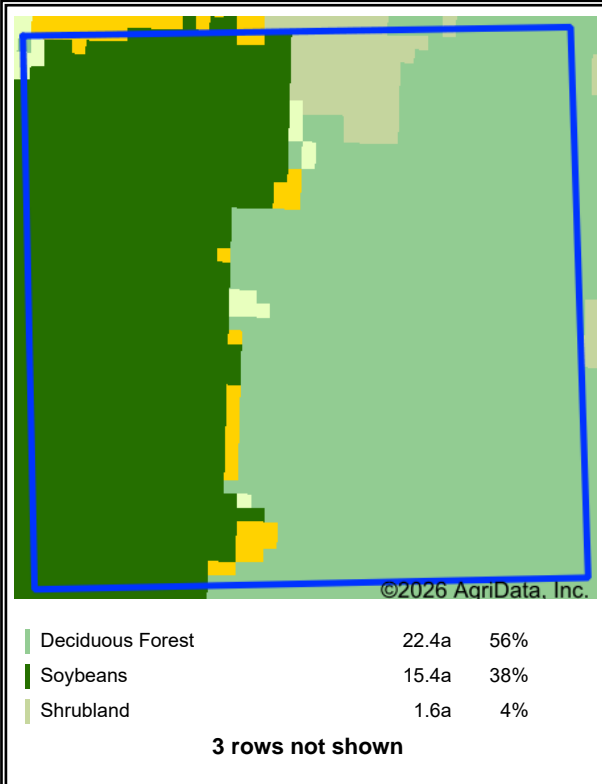
Farm Name:

Field ID:

Acct. #:

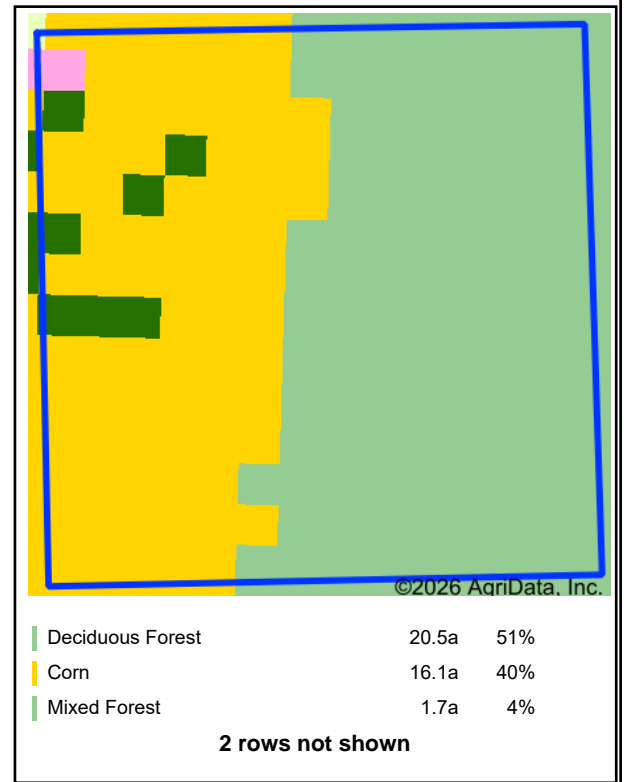
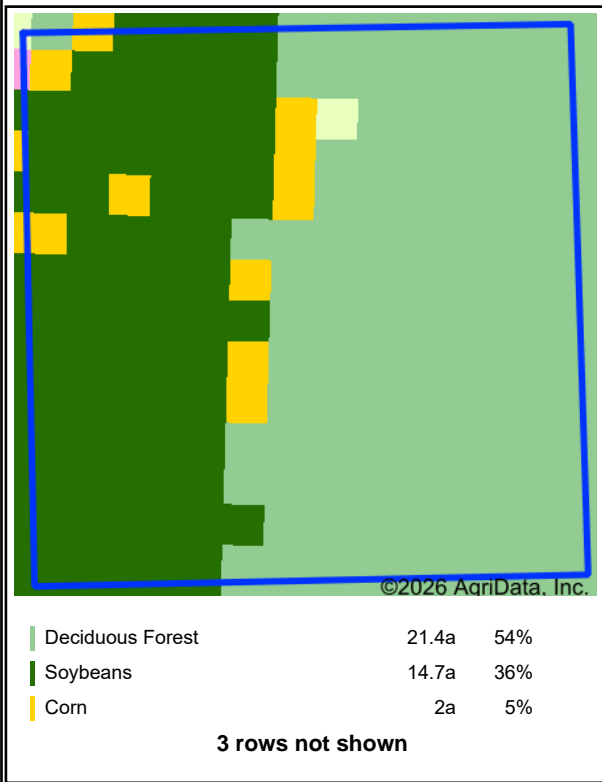
Crop Year:

Crop Year:



Crop Year:

Crop Year:



Boundary Center: 44.274436, -91.057407

State: WI

County: Jackson

Legal: 25-21N-6W

Twnshp: Springfield

Crop data provided by USDA National Agricultural Statistics Service Cropland Data Layer.



Maps Provided By:



© AgriData, Inc. 2025

www.AgriDataInc.com